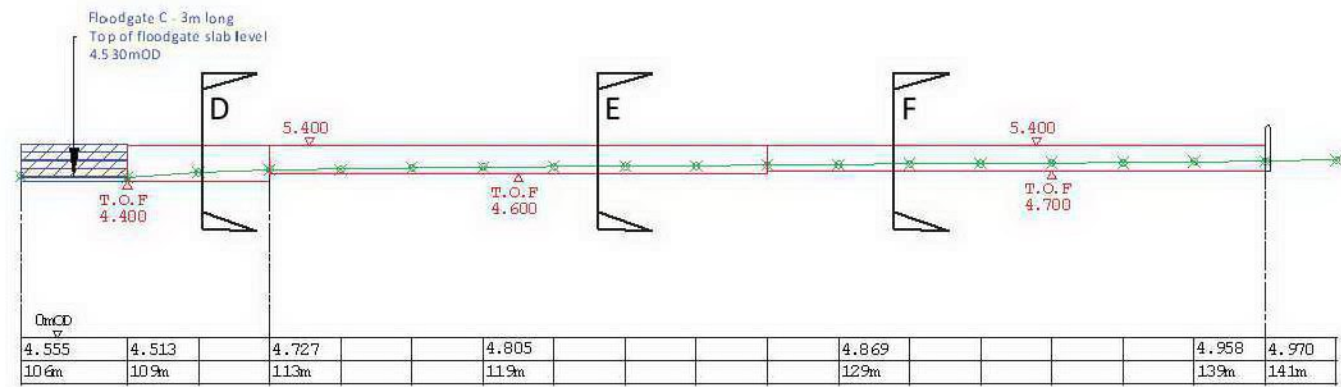
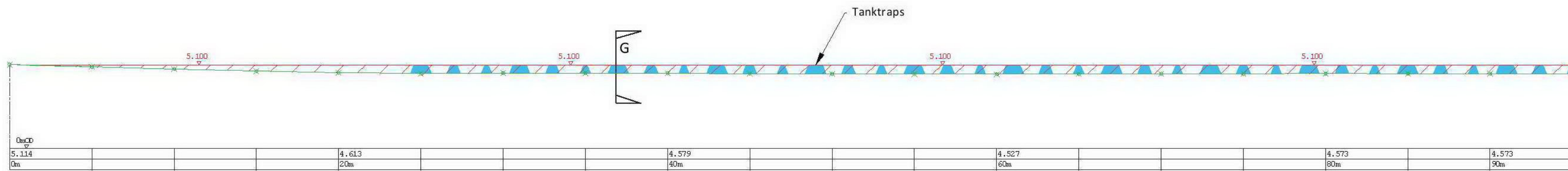


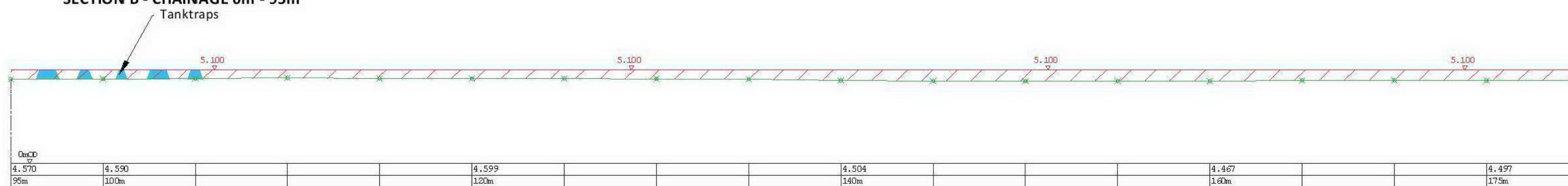
SECTION A - SOUTH OF CYCLE PATH



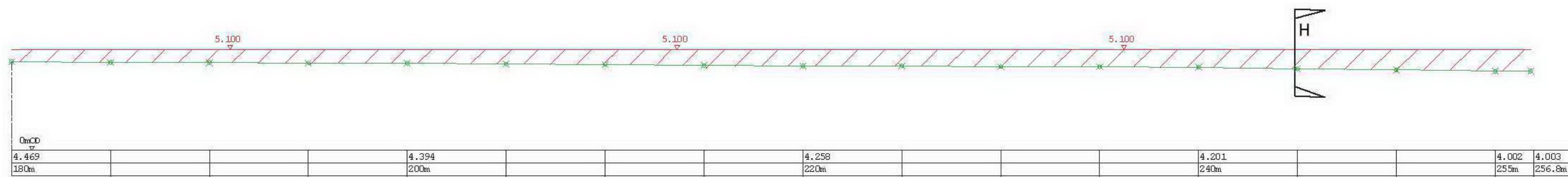
SECTION A - NORTH OF CYCLE PATH



SECTION B - CHAINAGE 0m - 95m



SECTION B - CHAINAGE 95m - 180m



SECTION B - CHAINAGE 180m - 260m

rev/dtqe		checked
----------	--	---------

project  
**PEGWELL BAY FLOOD DEFENCES**

drawing title  
**ELEVATIONS**

project ref. FJ2419 scale 1:200 @ A2

drawn RL checked LW date July '12

drawing number 2951 - 05 revision

Client:  
Thanet District Council  
Thanet Council Offices  
P.O. Box 9  
Cecil Street, Margate  
Kent, CT9 1XZ



Consultant:  
Canterbury City Council  
Military Road  
CANTERBURY  
CT1 1YW  
Tel: 01227 862000  
www.canterbury.gov.uk



Engineering Services